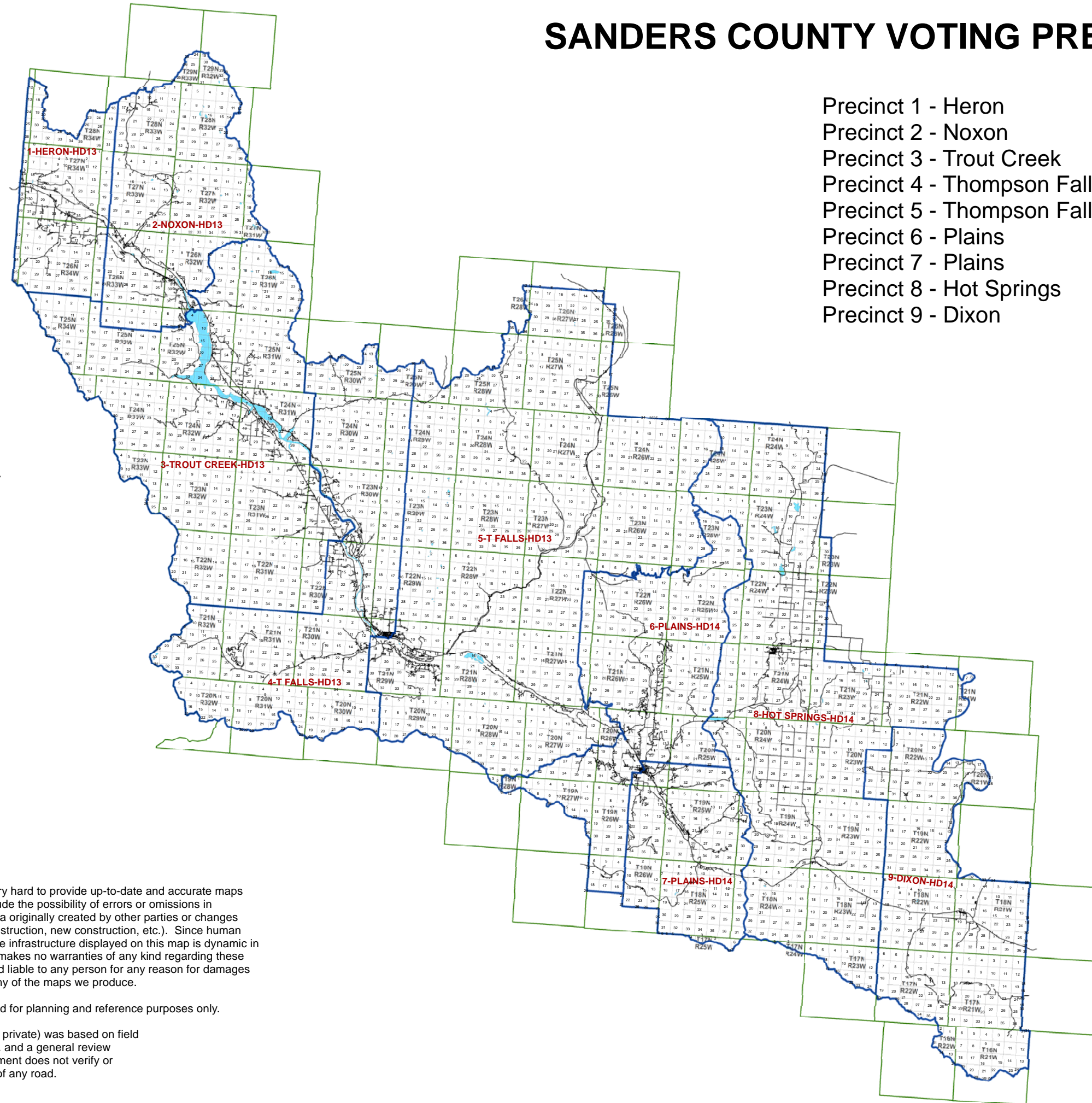
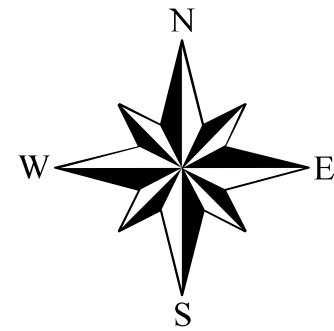


# SANDERS COUNTY VOTING PRECINCTS

- Precinct 1 - Heron
- Precinct 2 - Noxon
- Precinct 3 - Trout Creek
- Precinct 4 - Thompson Falls
- Precinct 5 - Thompson Falls
- Precinct 6 - Plains
- Precinct 7 - Plains
- Precinct 8 - Hot Springs
- Precinct 9 - Dixon



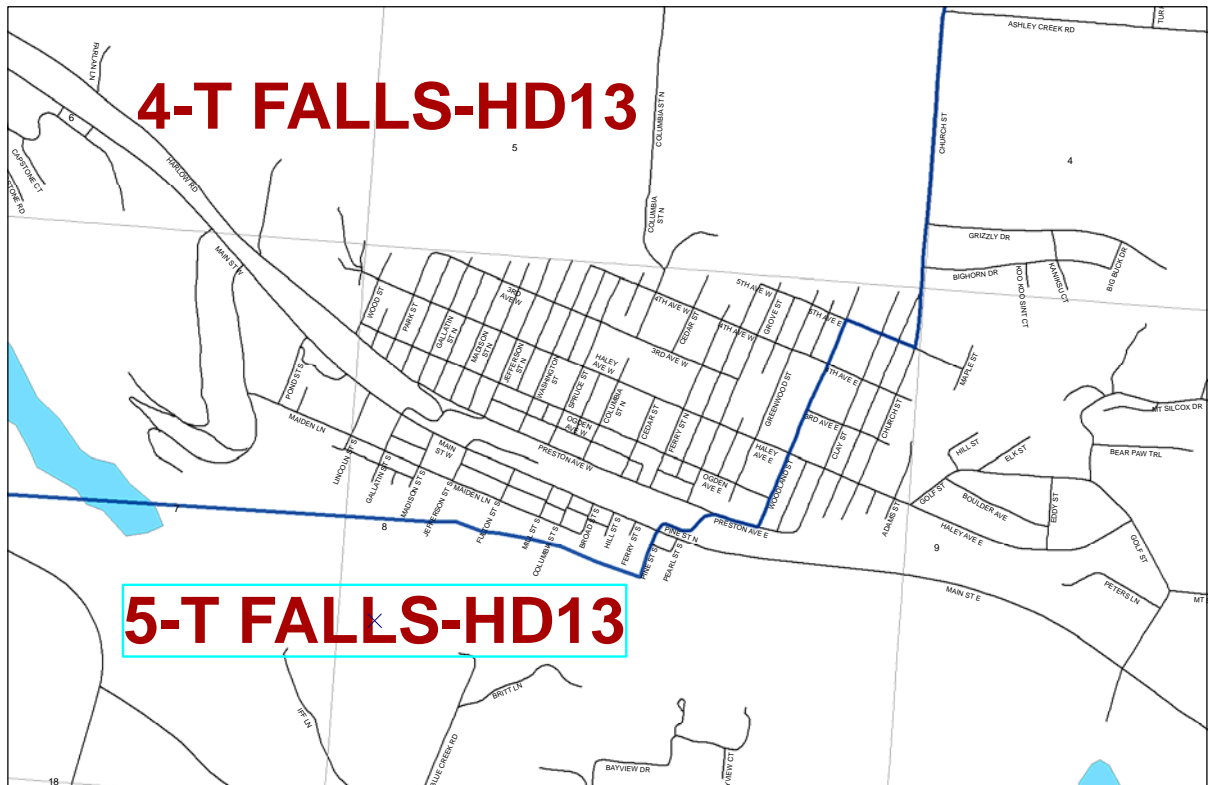

**DISCLAIMER**

Sanders County works very hard to provide up-to-date and accurate maps and data, but cannot exclude the possibility of errors or omissions in basemap source data, data originally created by other parties or changes in actual conditions (reconstruction, new construction, etc.). Since human population and much of the infrastructure displayed on this map is dynamic in nature. Sanders County, makes no warranties of any kind regarding these maps and shall not be held liable to any person for any reason for damages arising out of the use of any of the maps we produce.

This map should be utilized for planning and reference purposes only.

Status of roads (public vs. private) was based on field observation by MaPS, Inc. and a general review by the County. This document does not verify or establish the legal status of any road.

# THOMPSON FALLS



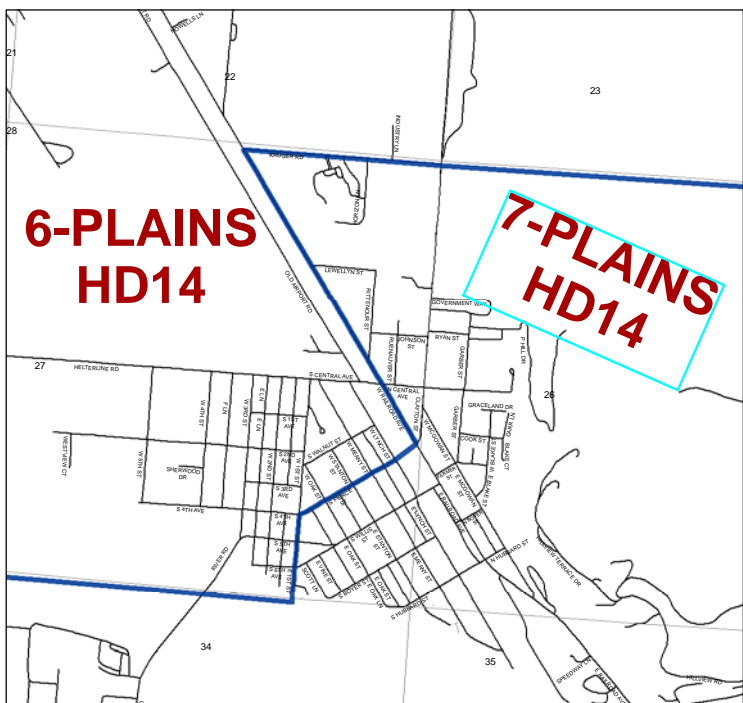
## DISCLAIMER

Sanders County works very hard to provide up-to-date and accurate maps and data, but cannot exclude the possibility of errors or omissions in basemap source data, data originally created by other parties or changes in actual conditions (reconstruction, new construction, etc.). Since human population and much of the infrastructure displayed on this map is dynamic in nature, Sanders County, makes no warranties of any kind regarding these maps and shall not be held liable to any person for any reason for damages arising out of the use of any of the maps we produce.

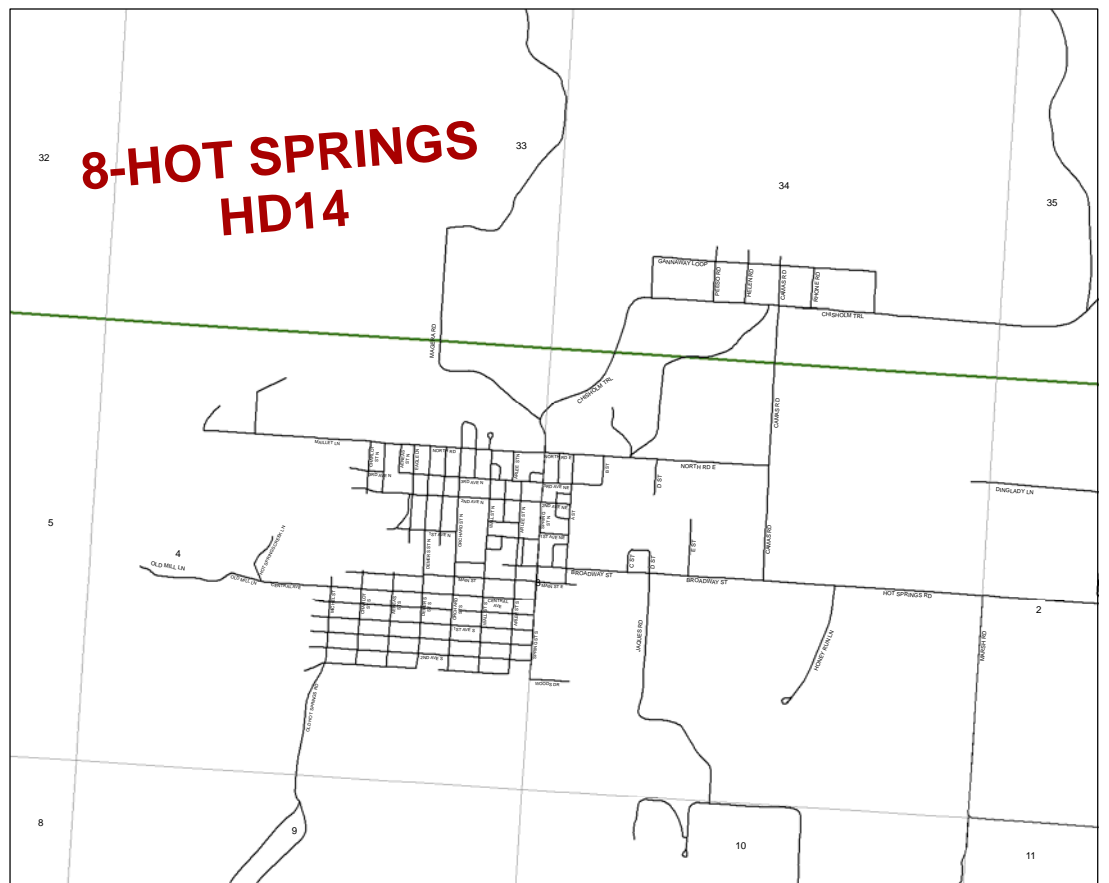
This map should be utilized for planning and reference purposes only.

Status of roads (public vs. private) was based on field observation by MaPS, Inc. and a general review by the County. This document does not verify or establish the legal status of any road.

# PLAINS



# HOT SPRINGS



Updated January 7, 2014