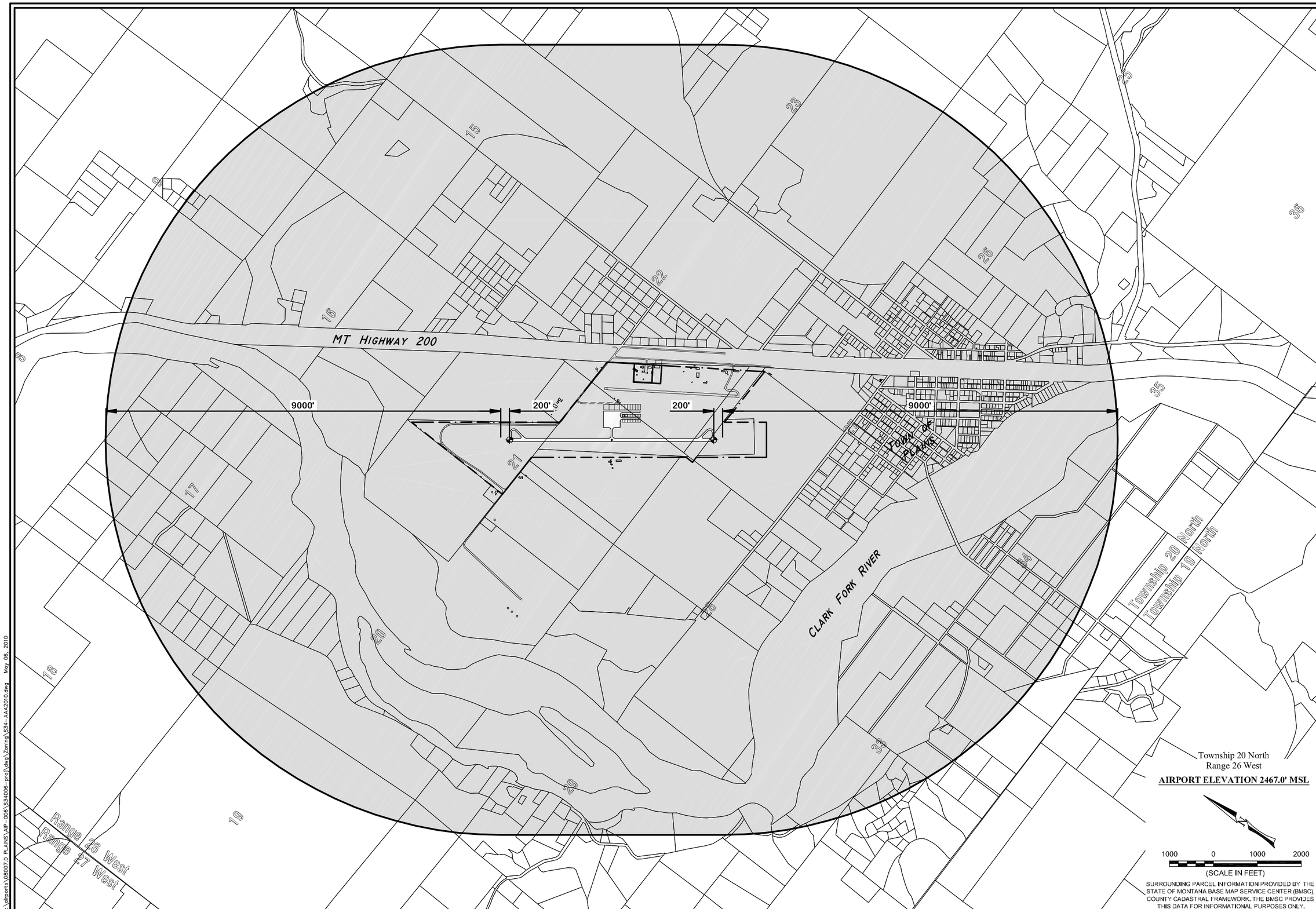

Copyright: 2010©
Robert Peccia
& Associates

RPA

SYM	REVISION	BY	APPR.	DATE

B. BURKLAND — DESIGNED BY
N. GEARY — DRAWN BY
R. DONALDSON — CHECKED BY
MAY 2010 — DATE
08007.000 — PROJECT NO.
S34-AAA2010 — FILE

PROJECT TITLE
PLAINS AIRPORT
Sanders County, Montana

SHEET TITLE
AIRPORT AFFECTED AREA (AAA)

SHEET
A
1 OF 3

F:\airport\08007.0 PLAINS\AIP-006\S34006-pro\dwg\Zoning\S34-AAA2010.dwg May 06, 2010

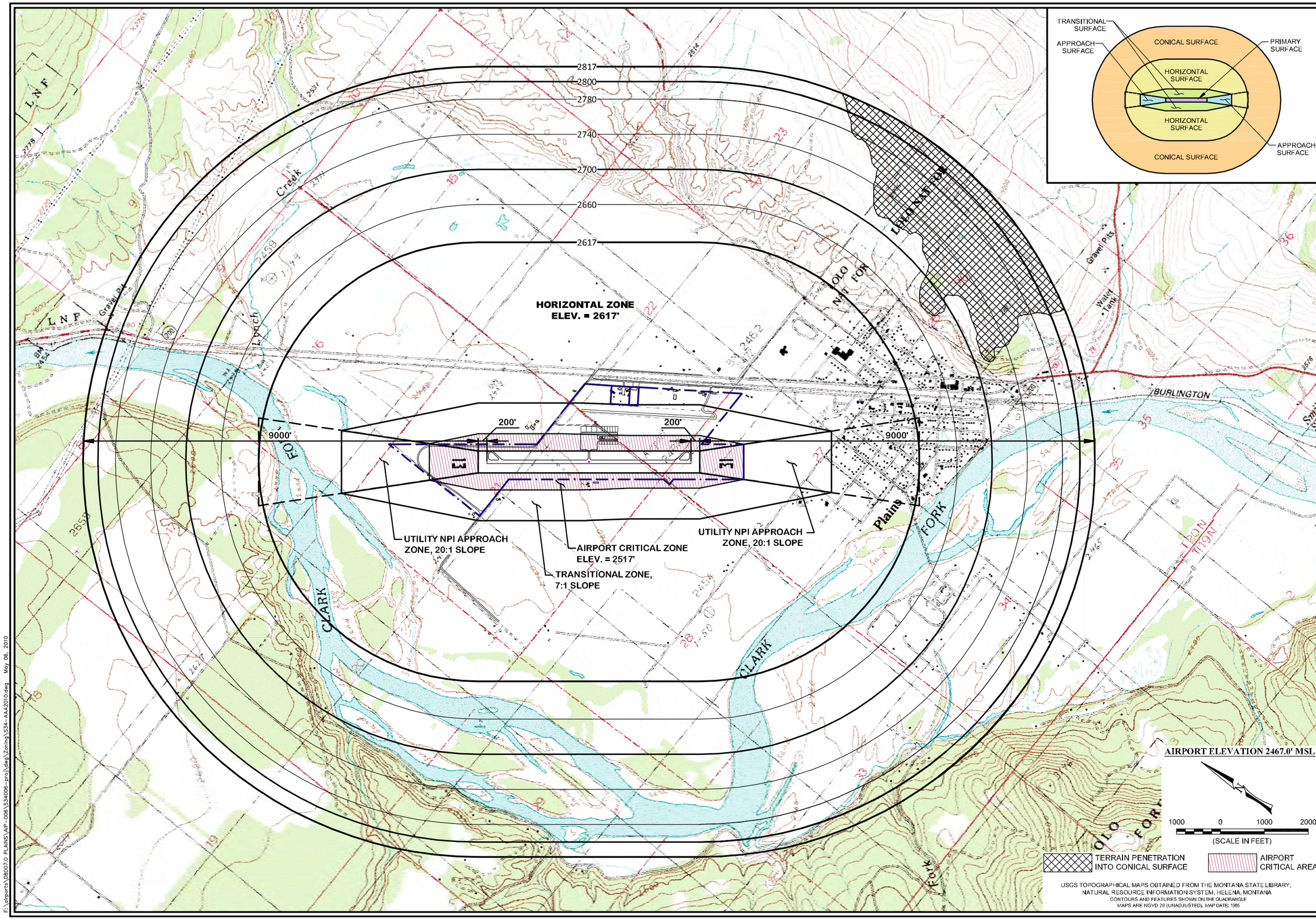

Copyright 2010 © Robert Peccia & Associates

RPA

SYM	REVISION	BY	APPR.	DATE

B. BURKLAND — DESIGNED BY
N. GEARY — DRAWN BY
R. DONALDSON — CHECKED BY
MAY 2010 — DATE
08007.000 — PROJECT NO.
S34-AAA2010 — FILE

PROJECT TITLE
PLAINS AIRPORT
Sanders County, Montana

SHEET TITLE
AAA ZONES

SHEET
B
2 OF 3

F:\airports\08007.0 PLAINS\AIP-006\S34006-proj\dwg\Zoning\S34-AAA2010.dwg May 06, 2010

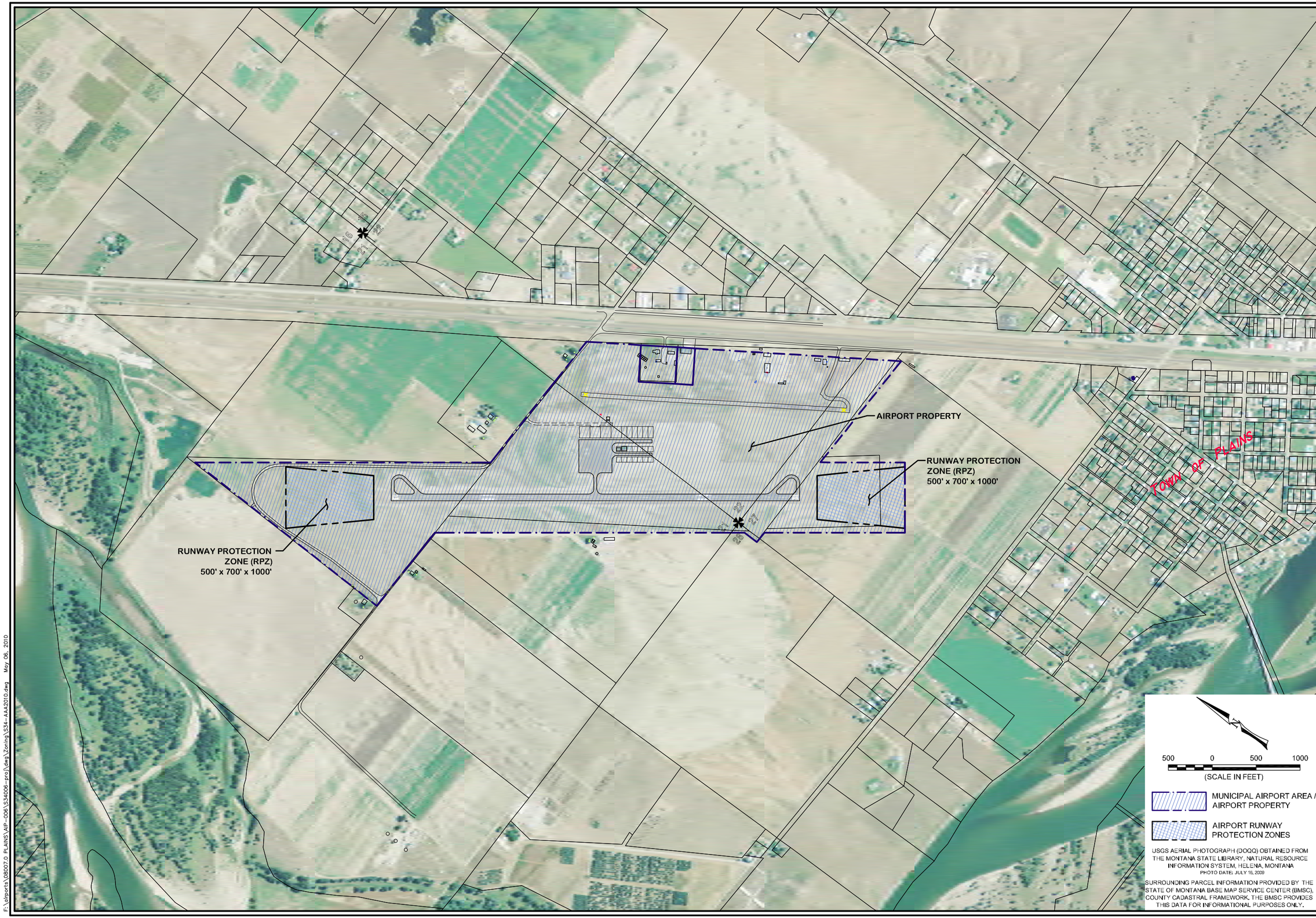

Copyright: 2010 © Robert Peccia & Associates

RPA

SYM.	REVISION	BY	APPR.	DATE

B. BURKLAND — DESIGNED BY
N. GEARY — DRAWN BY
R. DONALDSON — CHECKED BY
MAY 2010 — DATE
08007.000 — PROJECT NO.
S34-AAA2010 — FILE

PROJECT TITLE
PLAINS AIRPORT
Sanders County, Montana

SHEET TITLE
AAA AREAS

SHEET
C
3 OF 3

F:\airports\08007.0 PLAINS\AIP-006\S34006-pro\dwg\Zoning\S34-AAA2010.dwg May 06, 2010