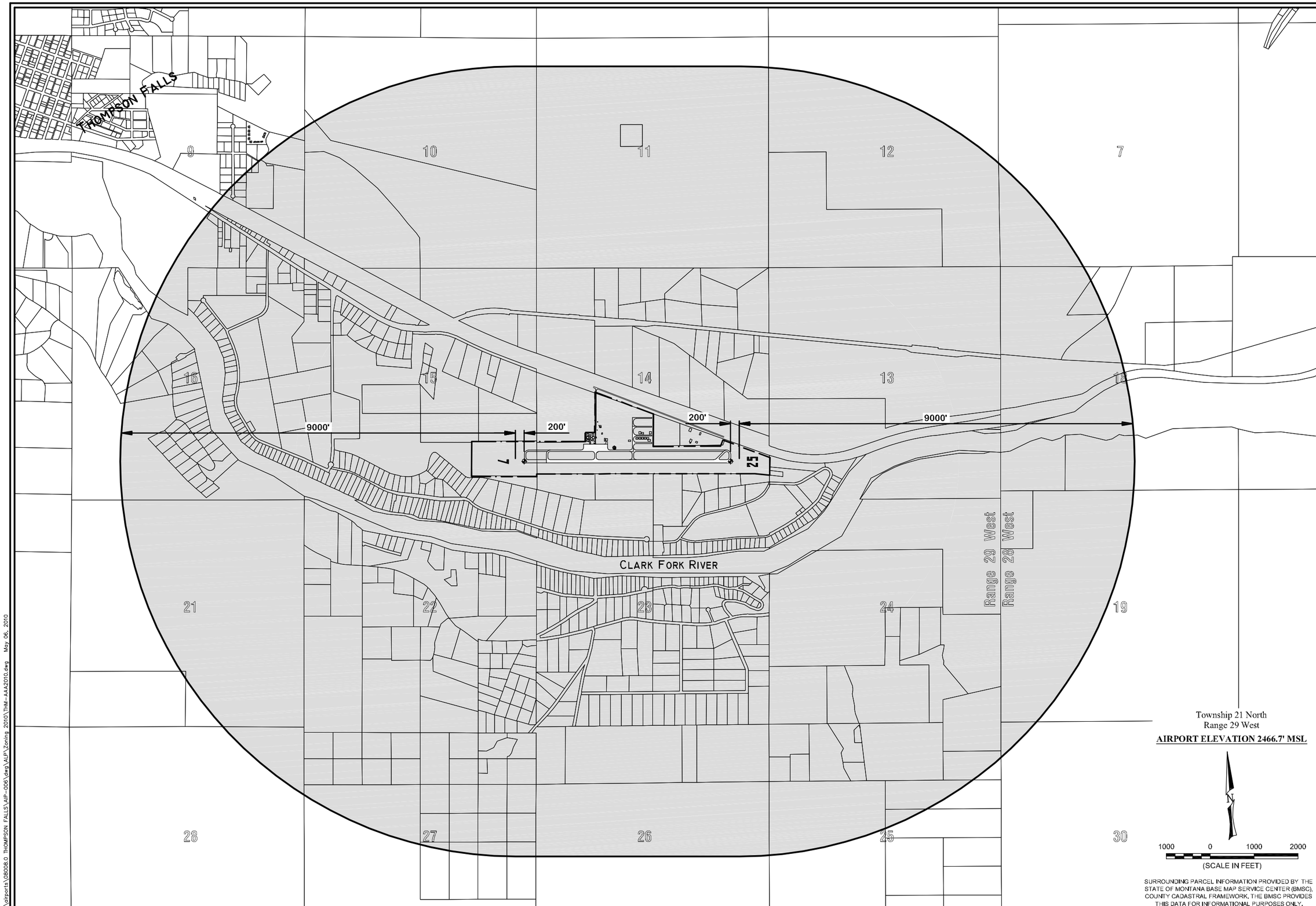

Copyright 2010©
Robert Peccia
& Associates

RPA

SYM	REVISION	BY	APPR.	DATE

B. BURKLAND
DESIGNED BY

N. GEARY
DRAWN BY

R. DONALDSON
CHECKED BY

MAY 2010
DATE

08008.000
PROJECT NO.

THM-AAA2010
FILE

PROJECT TITLE
THOMPSON FALLS AIRPORT
Sanders County, Montana

SHEET TITLE
AIRPORT AFFECTED AREA (AAA)

SHEET
A

F:\airports\08008.0 THOMPSON FALLS\AIP-006\dwg\ALP\Zoning 2010\THM-AAA2010.dwg May 06, 2010

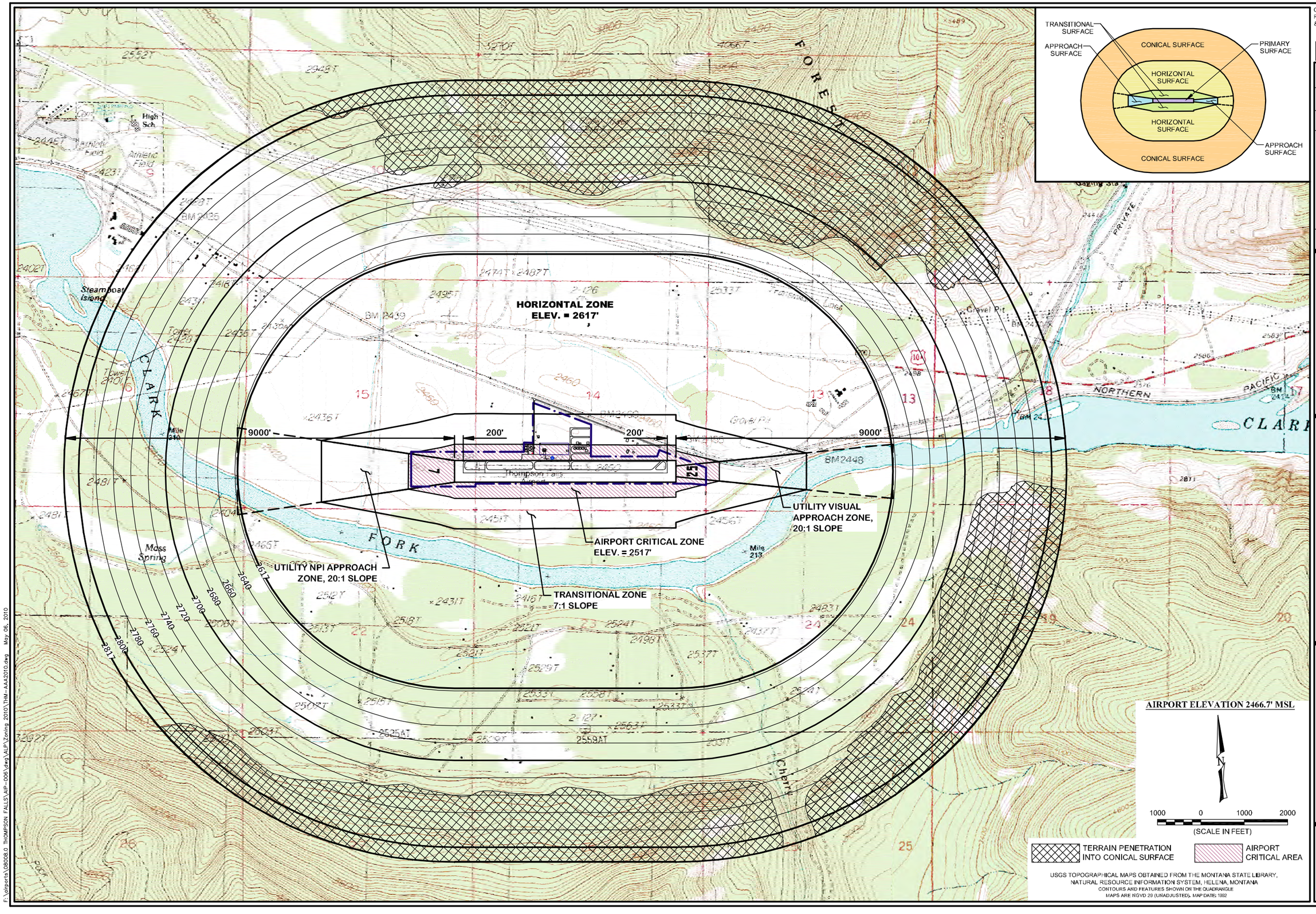

Copyright 2010© Robert Peccia & Associates

RPA

SYM	REVISION	BY	APPR.	DATE

B. BURKLAND — DESIGNED BY
N. GEARY — DRAWN BY
R. DONALDSON — CHECKED BY
MAY 2010 — DATE
08008.000 — PROJECT NO.
THM-AAA2010 — FILE

PROJECT TITLE
THOMPSON FALLS AIRPORT
Sanders County, Montana

SHEET TITLE
AAA ZONES

SHEET
B
2 OF 3

F:\airports\08008.0. THOMPSON FALLS\AIP-005\dwg\ALP\Zoning 2010\THM-AAA2010.dwg May 06, 2010

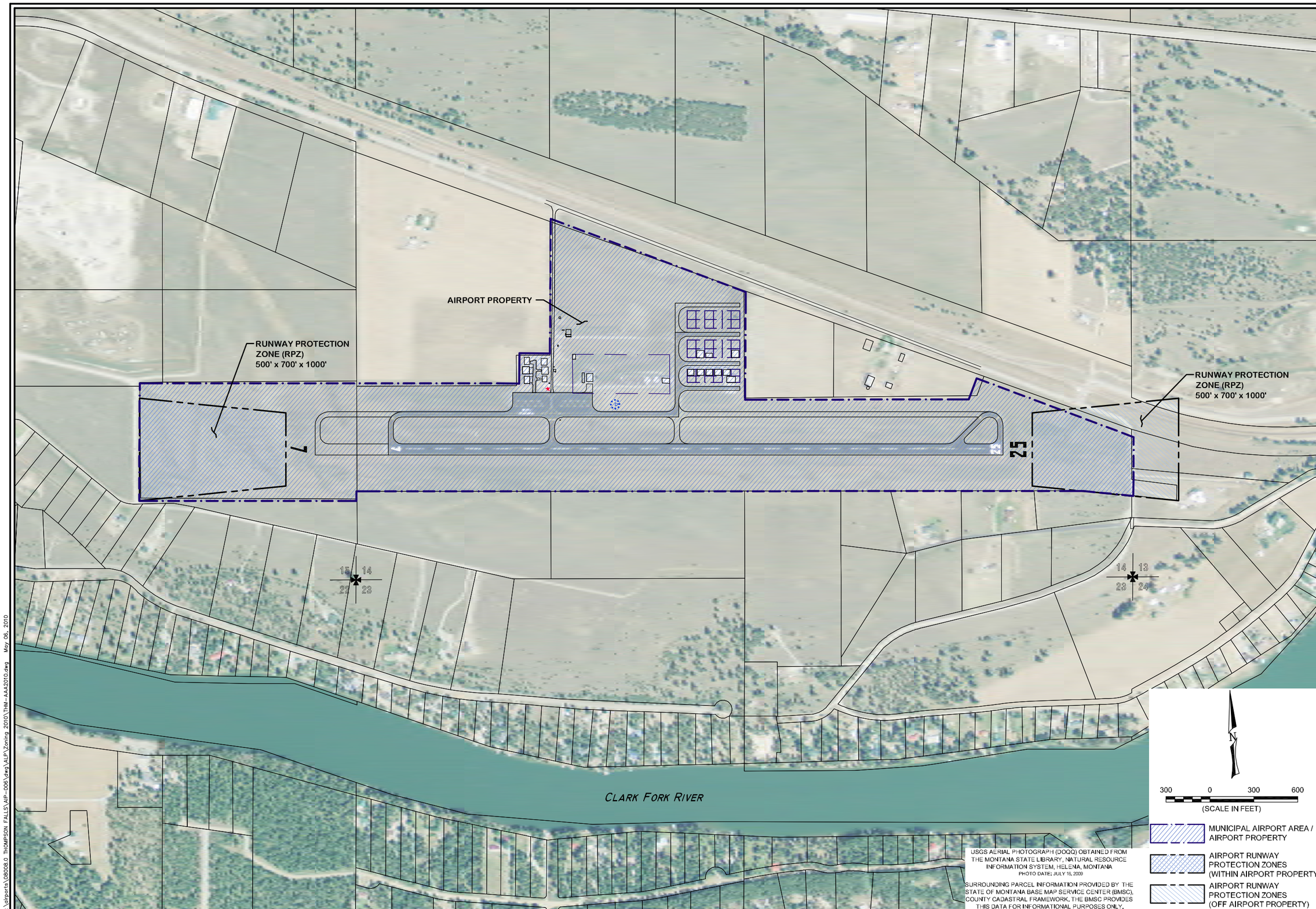

Copyright 2010©
Robert Peccia
& Associates

RPA

SYM	REVISION	BY	APPR.	DATE

B. BURKLAND — DESIGNED BY
N. GEARY — DRAWN BY
R. DONALDSON — CHECKED BY
MAY 2010 — DATE
08008.000 — PROJECT NO.
THM-AAA2010 — FILE

PROJECT TITLE
THOMPSON FALLS AIRPORT
Sanders County, Montana

SHEET TITLE
AAA AREAS

SHEET
C
3 OF 3

F:\airports\08008.0 THOMPSON FALLS\AIP-006\dwg\ALP\Zoning 2010\THM-AAA2010.dwg May 06, 2010